




Interreg



Co-funded by
the European Union



Estonia – Latvia

Forest Trail Infrastructure – the Route in Kuldīga


Juris Smaļinskis

Latvian Rural tourism association

«Lauku ceļotājs»



Hike&More



BALTIC COASTAL HIKING

EN ET LV LT DE RU

NEWS

COASTAL HIKING

ITINERARY





MAP

DESTINATION


HIKER-FRIENDLY


VOLUNTEER WITH US


ABOUT US

Login

 BALTICTRAILS.EU

 NATURE CODE

 VOLUNTEER WITH US

Baltic Coastal Hiking trail - Hike&more

In order to choose the most suitable part of the hike, they are divided into different topics of interest, each of which is marked with the corresponding color symbols: [Dream tour](#), [Cultural experience](#), [Nature delight](#), [Family pleasure](#), [Winter bliss](#), [City hikes](#), [Easy hike](#), [Cycling](#), [Canoeing](#). The choice of topic is explained in the comment of each stage.

Accessibility: Icons in black colour denote accessibility for people in wheelchairs or with visual restrictions.

Search: You can also choose a trail section using the search function by entering the section name, theme, country, or trail name.




























All sections

All countries

Baltic Coastal hiking trail

Show sections as list

Show sections as map

Section name											
Section 1. Nida - Paige											
Section 2. Paige - Bernāti											
Section 3. Bernāti - Līnabāja - Karosta (The War Port)											
Section 4. Karosta (The War Port) - Ziemeļe											
Section 5. Ziemeļe - Pāvilosta											




Audio tour

Accessible Audio Guide Through Kuldiga Along the Forest Trail

★★★★★ [0 reviews](#) | [Kuldiga](#) | [Free](#)









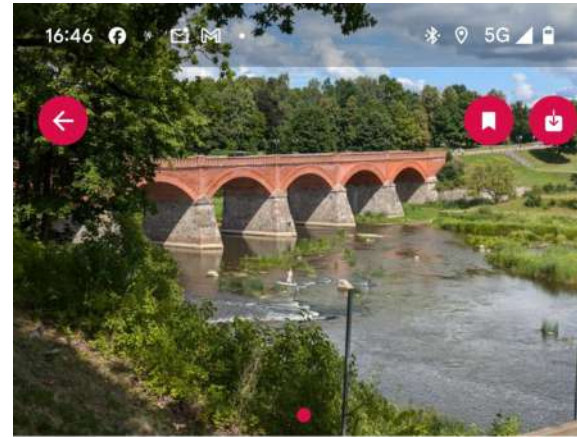
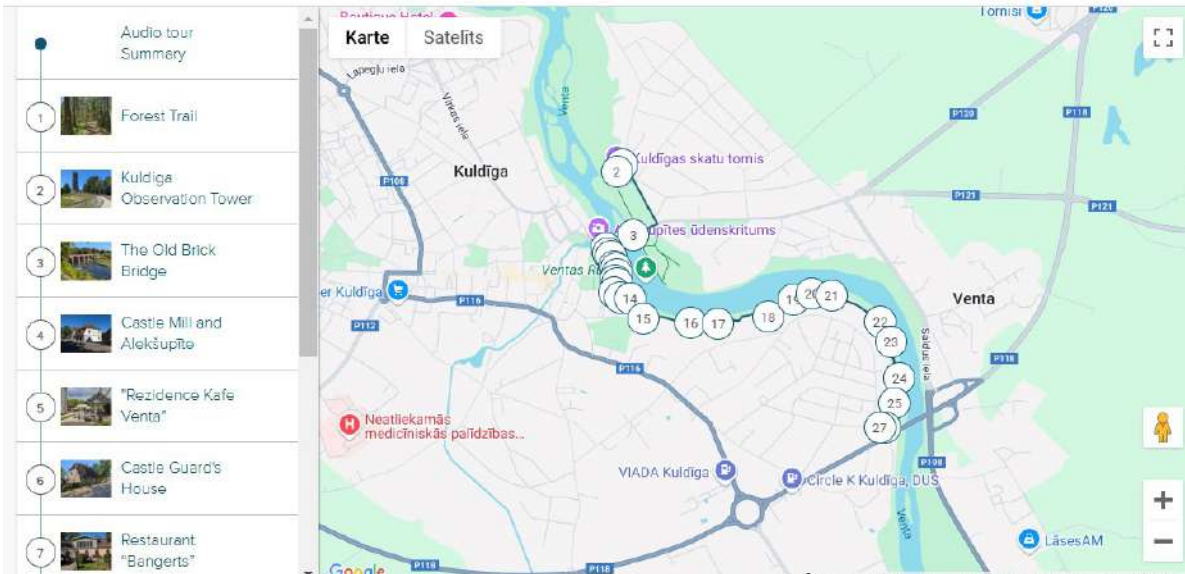








Available on mobile and web



Accessible Audio Guide Through Kuldīga Along the Forest Trail Free en

Provided by **LLTA Lauku celotājs**

Kuldīga, Latvia ★ 4.0 (1)

Walking tour 3 km | 2 mi 1 h 5 min

▶ Introduction ▶ Play Stories

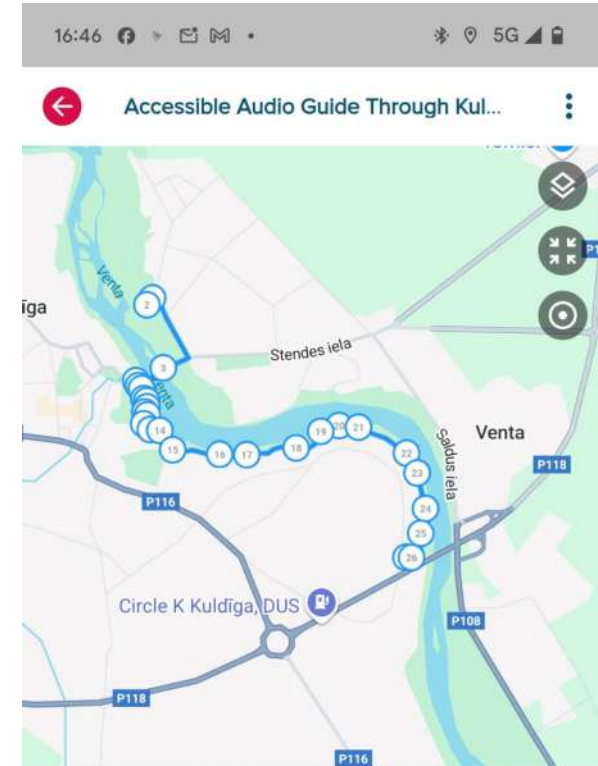
Description Stories (27)

Welcome to the Forest Trail, part of the European long-distance hiking route E11. This trail passes through Estonia, Latvia, and Lithuania in the Baltic States. Along the way, you'll find UNESCO World Heritage Sites of European significance, including Rīga, Tallinn, Kaunas, and Kuldīga.

This audio guide explores a segment of the 92nd section of the Forest Trail, guiding you through the charming town of Kuldīga. We'll highlight the most attractive cultural heritage sites and the stunning natural

Start Tour

Book Tickets



TOUR ITINERARY
Tour progress (0 of 27)

- | | | |
|---|----------------------------|------------|
| 1 | Forest Trail | 0 / 20 PTS |
| 2 | Kuldīga Observation Tower | 0 / 20 PTS |
| 3 | The Old Brick Bridge | 0 / 20 PTS |
| 4 | Castle Mill and Alekšupīte | 0 / 20 PTS |

▲ Move on, the story starts at the nearby spot.

<https://izi.travel/en/3ffc-accessible-audio-guide-through-kuldiga-along-forest-trail/en>

Instruction

Step 1: Download the izi.TRAVEL app

Step 2: Open the search function

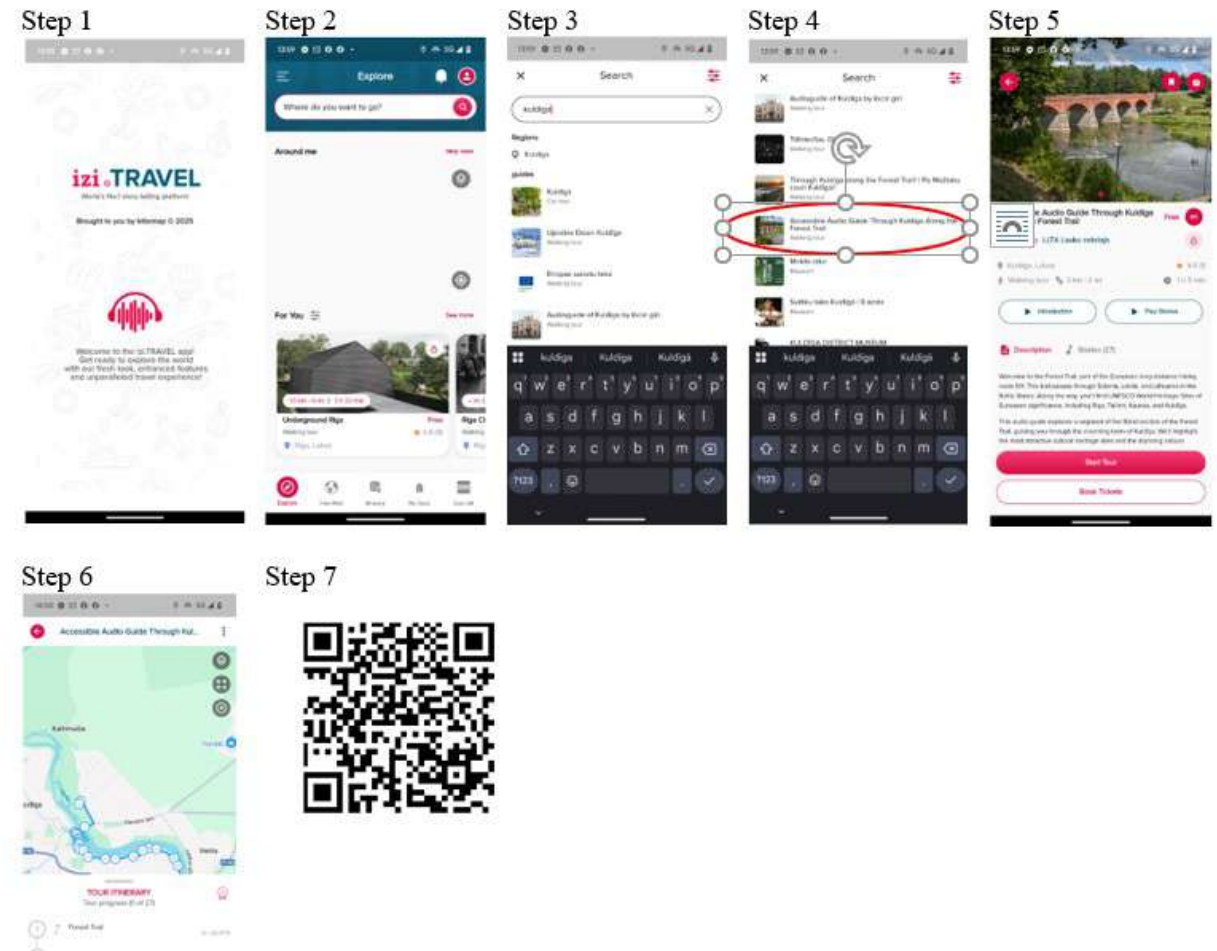
Step 3: In the search bar, type “Kuldiga”

Step 4: Select the route: “Accessible Audio Guide Through Kuldiga along the Forest Trail”

Step 5: Press the button “Start Tour”

Step 6: Follow the route in nature. When you approach an object shown in the app, the audio guide will start automatically.

If the izi.TRAVEL app is already installed, you can scan the QR code found on-site (Step 7) to directly open the route link, skipping Steps 1–4.



Information plates



«PA MEŽTAKU CAURI KULDĪGAI
CILVĒKIEM AR REDZES TRAUCĒJUMIEM»
LEJUPIELĀDĒJIET IZI.TRAVEL APLIKĀCIJU
UN MEKLĒJIET NOSAUKUMU
VAI SKENĒJIET QR KODU.



www.baltictrails.eu

Interreg



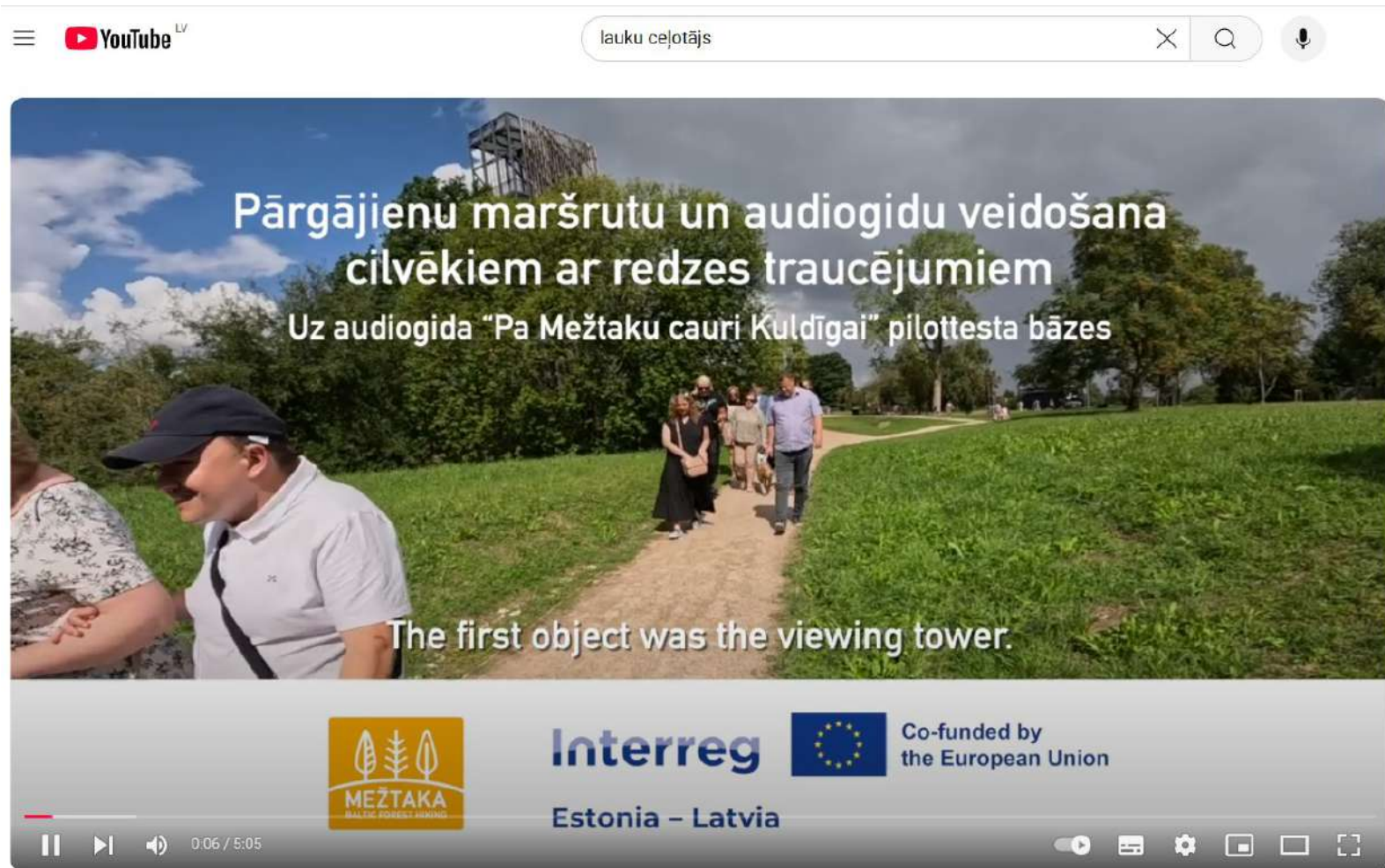
Co-funded by
the European Union

Estonia – Latvia

Installation of information boards in nature



Training video and guidelines



Audiogida "Pa Mežtaku cauri Kuldīgai cilvēkiem ar redzes traucējumiem" pilottests



Lauku Ceļotājs
425 abonenti

Abonēt



3



Kopīgošana



Lejupielādēt



Klips



Media coverage

tv3.lv/dzivesstils/celotprieks/meztakas-marsruta-jauns-audio-gids-cilvekiem-ar-redzes-traucejumiem/



Mežtakas maršrutā jauns audio gids cilvēkiem ar redzes traucējumiem

Šovasar izveidots un izmēģināts pirmais audio gids pārgājienu maršrutā Mežtaka, pielāgots cilvēkiem ar redzes traucējumiem. Ar šo specializēto audio gidu aprīkots Mežtakas posms ved cauri Kuldīgas vecpilsētai un pa dabas taku gar Ventu.



FOTO: PUBLICITÄTES FOTO

2 tv3.lv - Dzīvesstils



2023. gada 12. oktobrī 9:52

Meting with the Ombudsman of Latvia





www.celotajs.lv